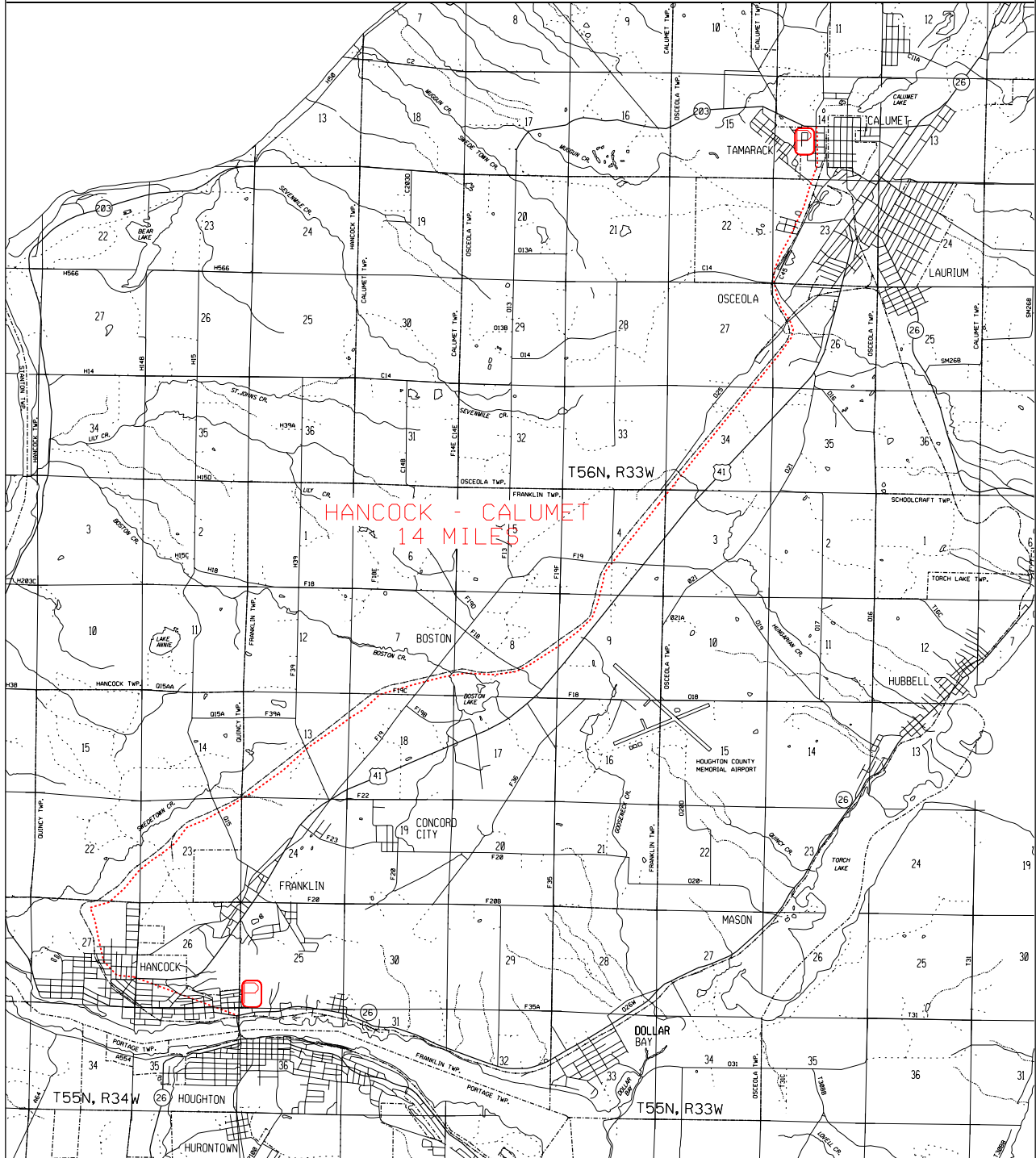




HANCOCK - CALUMET ROUTE

HOUGHTON COUNTY
FOREST MANAGEMENT DIVISION






HANCOCK - CALUMET
14 MILES




-  ORV TRAIL - for ORV's less than 50" in width - off road motorcycles and ATV's. (DNR license required)
-  ORV ROUTE - for ORV's of all sizes. (DNR license required unless licensed by Secretary of State)

LEGEND

-  PARKING
 -  CAMPGROUND
 -  GAS - FOOD
-  SCALE IN MILES
0 5 1

LOCATION



MAY 2005

ADVISORY: Trails and Routes have two-way traffic.

DISCLAIMER: Trails shown on this map are an approximate representation of the trail system at the time of publication and may not reflect current ground conditions. STAY ON SIGNED TRAILS ONLY!